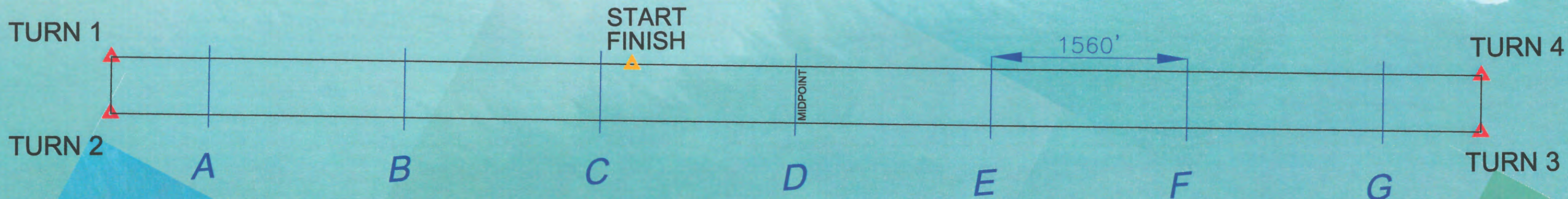



ENGLEWOOD BEACH WATERFEST

OPPA OFFSHORE POWERBOAT ASSOCIATION



LOCATION	LATITUDE	LONGITUDE
START / FINISH	N 26°55.39839	W 82°21.84781
TURN 1	N 26°56.00688	W 82°22.19868
TURN 2	N 26°55.97277	W 82°22.27230
TURN 3	N 26°54.37154	W 82°21.34914
TURN 4	N 26°54.40563	W 82°21.27553
SPECTATORS NORTH BUOY	N 26°55.56558	W 82°22.34842
SPECTATORS SOUTH BUOY	N 26°54.24590	W 82°21.58757

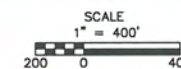


~ SPECTATOR AREA ~

RACE DISTANCE: 4.3 ± MILES EACH LAP
 RACE VIEWING: ENGLEWOOD BEACH, FL.
 EVENT SANCTIONED BY: OPA / APBA

DONATED BY: GIFFELS-WEBSTER ENGINEERS, INC.

WATERFEST RACE COURSE



GWE
 900 Pine Street Suite 225
 Englewood, Florida 34223
 Phone (841) 478-7881
 Fax (841) 478-4288